La Crosse County Approved 29 Supervisory Districts Plan

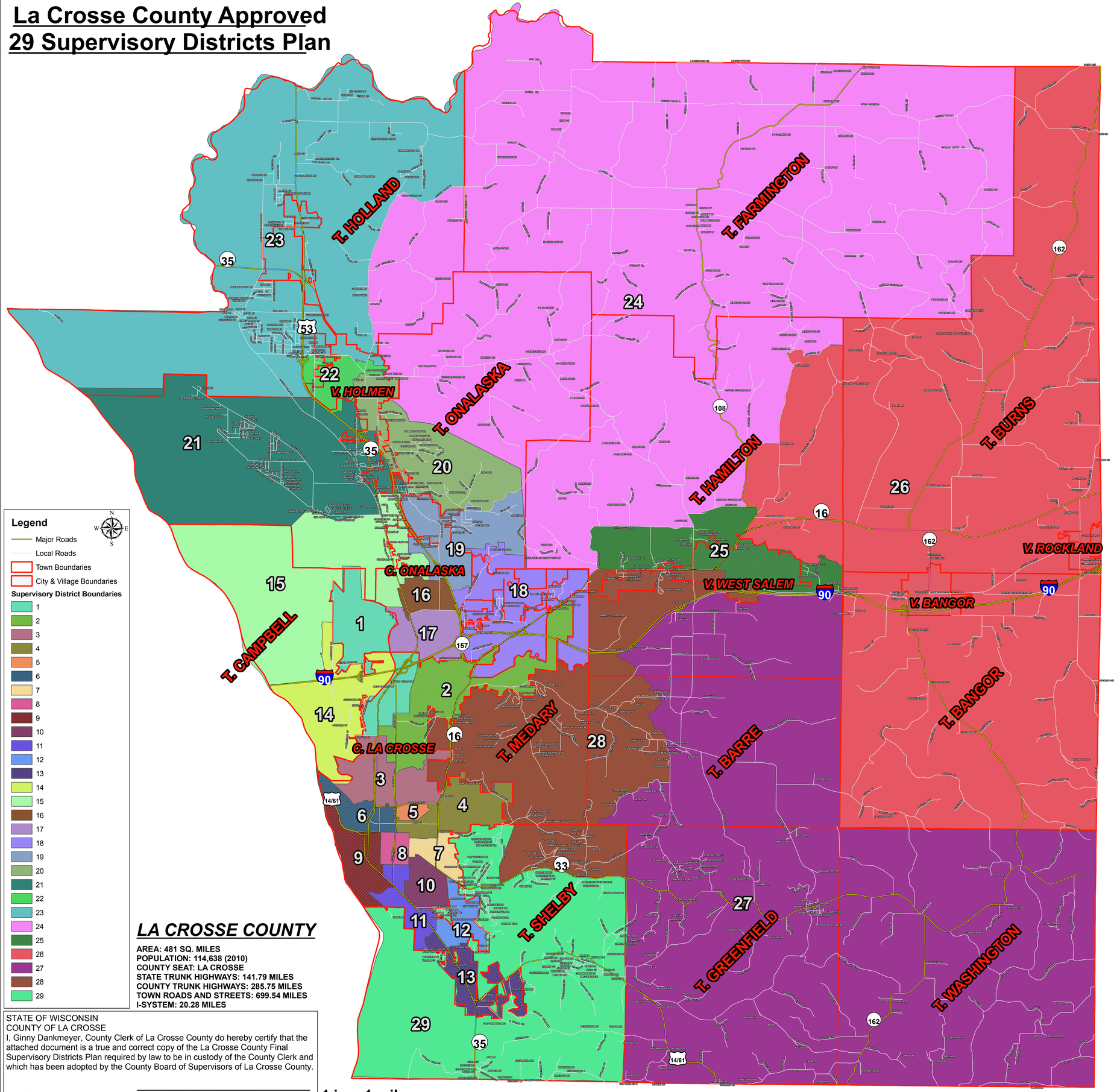

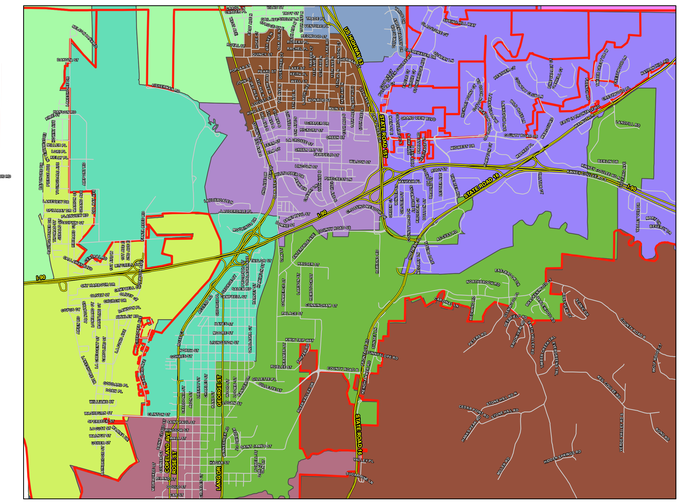

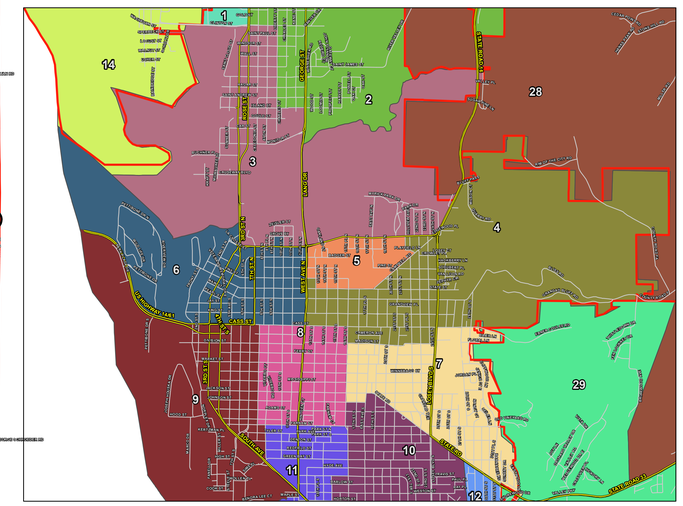

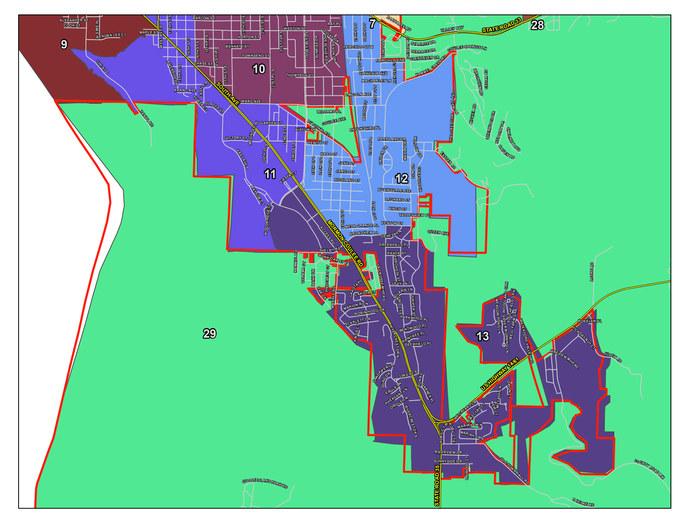

LA CROSSE COUNTY

AREA: 481 SQ. MILES
POPULATION: 114,638 (2010)
COUNTY SEAT: LA CROSSE
STATE TRUNK HIGHWAYS: 141.79 MILES
COUNTY TRUNK HIGHWAYS: 285.75 MILES
TOWN ROADS AND STREETS: 699.54 MILES
I-SYSTEM: 20.28 MILES

STATE OF WISCONSIN
COUNTY OF LA CROSSE
I, Ginny Dankmeyer, County Clerk of La Crosse County do hereby certify that the attached document is a true and correct copy of the La Crosse County Final Supervisory Districts Plan required by law to be in custody of the County Clerk and which has been adopted by the County Board of Supervisors of La Crosse County.

APPROVED: 9/15/11

Ginny Dankmeyer, La Crosse County Clerk

Created By: Ronald A. Roth
La Crosse County Zoning, Planning & Land Information